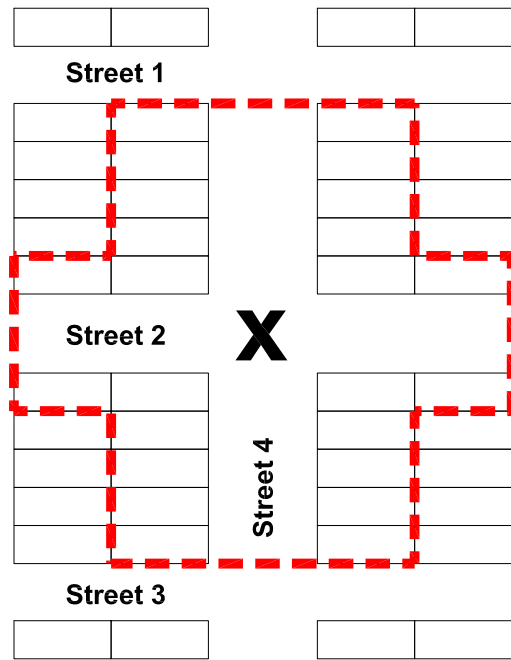
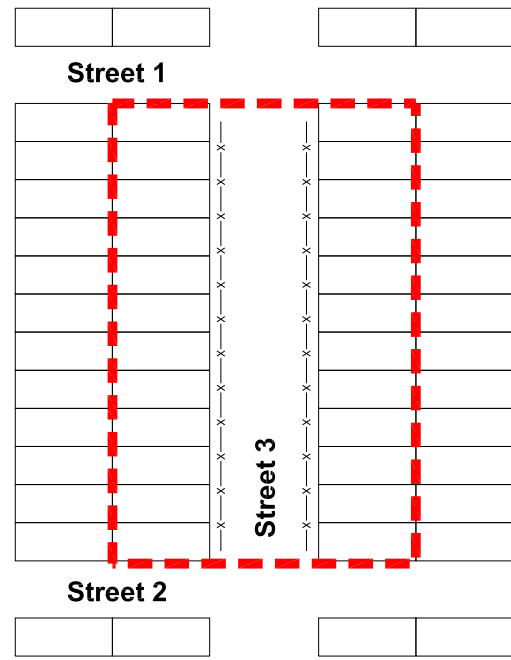


For requests centered on a single intersection (such as a stop sign request) properties within a 1-block radius are typically considered to be within the notification area.



For a request located at intersection X, 75% of all properties within the indicated boundary would need to be in support of the request in order to be placed on a Traffic and Safety Commission meeting agenda.

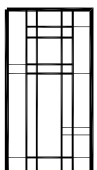
For requests of a more linear nature (such as a parking restriction change) properties that are immediately adjacent to the proposed change are typically considered to be within the notification area.



For a request involving parking changes along the length of Street 3, 75% of all properties within the indicated boundary would need to be in support of the request in order to be placed on a Traffic and Safety Commission meeting agenda. Even if the requested change does not extend the length of an entire block, changes may alter behavior in the area and, as a result, the notification area may be extended through the entire block or beyond.

## GENERAL NOTES

- For petitions to be considered by the Traffic and Safety Commission, at least 75% of the properties within the notification area must be in support of the request
- The notification area will be determined by Village Staff and will be provided to the petitioner
- Only one signature per household will count toward the 75% threshold
- For properties with multiple residents/businesses/etc., all those living or conducting business within the property will be considered separately for petition purposes
- Petitions that do not indicate required levels of support will be returned to the petitioner



INCORPORATED 1880  
**RIVER FOREST**  
 Proud Heritage  
 Bright Future

VILLAGE OF RIVER FOREST  
 400 PARK AVE.  
 RIVER FOREST, IL 60305  
 PH. (708)-366-8500

# TRAFFIC AND SAFETY COMMISSION - EXHIBIT